



Standard® MapCopy

Date: 3/5/2009
Order #: 2070199094
Reference # 76543

Account: LPS TEST ACCOUNT MAPCOPY

Attention: Risk Dept

Name: MapCopy Sample

Property Address (provided)

620 Commonwealth Pl
Pittsburgh PA,

Telephone #: 800-662-6347

Account #: 1000099750

Property Address (located)

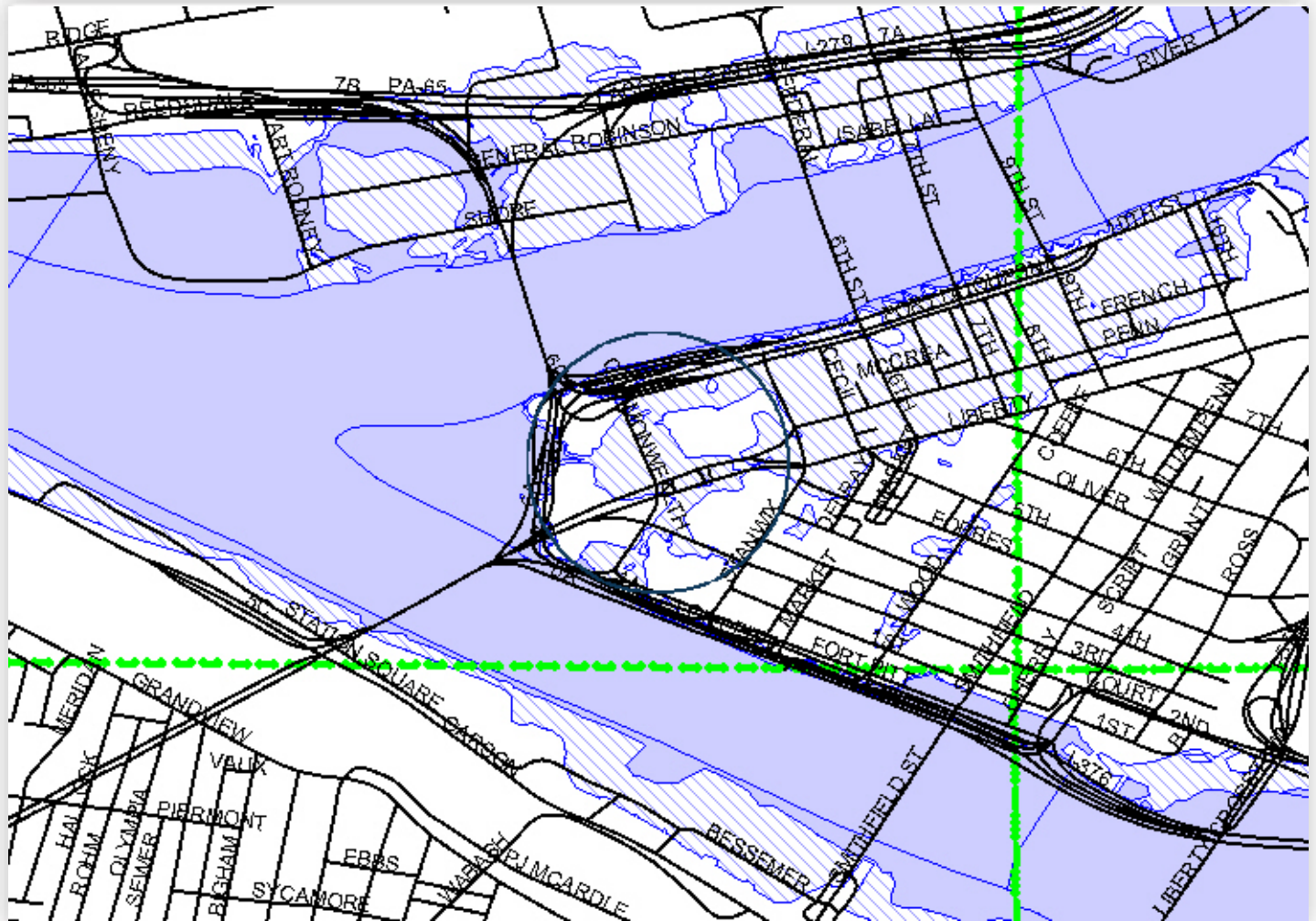
620 COMMONWEALTH PL
PITTSBURGH PA, 15222-1003

Flood Zone: BX
BFE (if available): N/A
Distance To Hazard: 407 Feet
In a CBRS area or OPA: No
CBRA Date:
Map Panel# 42003C0334F
Map Date: 7/5/2000
LOMC Date:

Community: PITTSBURGH, CITY OF
Jurisdictional Community #: 420063
County: ALLEGHENY COUNTY
Program Status: Regular
Is NFIP Insurance Available?: Yes
Community Program Participation Date: 12/15/1981






State: PA

LPS National Flood Customer Service: 877-436-8353, option 2 or email: floodservice@lpsvcs.com



Copyright 2006 LPS National Flood. All Rights Reserved.

Legend:

- 
Zone A,V
- 
Zone B,X,BX
Shaded
- 
Zone C,X,CX
Unshaded
- 
Zone D
- 
Zone None



Exclusive product of LPS National Flood.
Map Scale: 1" = 1380'